



Optimizing Water Resources: A Sensor-Based Framework for Precision Irrigation Scheduling

Zanib Javed*

Islamia College Lahore

*Correspondence: j_zanib@gmail.com

Citation | Javed. Z, "Optimizing Water Resources: A Sensor-Based Framework for Precision Irrigation Scheduling", MCCSS, Vol. 2, Issue. 1, pp. 1-12, Feb 2024

Received | Dec 18, 2023; **Revised** | Jan 12, 2024; **Accepted** | Jan 21, 2024; **Published** | Feb 15, 2024.

Pakistan's agricultural sector faces the pressing challenge of meeting rising food demands amidst dwindling natural resources. Water scarcity, especially, has emerged as a critical issue, ranking Pakistan as the fourth most water-stressed nation globally. Timely and adequate irrigation practices are imperative for optimal crop growth. Traditional irrigation methods often lead to water wastage and crop damage, while the cost of available smart irrigation systems remains prohibitive for many farmers. To address these challenges, this paper proposes a cost-effective smart crop monitoring and watering system integrating IoT and a smartphone application. The framework emphasizes sensor-based precision irrigation, utilizing real-time data on soil moisture, weather conditions, and crop growth stages. Leveraging IoT technology, the system incorporates wireless sensor networks, a solar photovoltaic system, GSM modules, Bluetooth, and various sensors interconnected with a microcontroller. Trials conducted in Sialkot, Pakistan, from 2019-2020 demonstrated the system's effectiveness in regulating water flow, monitoring crop growth, and alerting farmers about potential risks via a mobile application. By combining sensor-based precision irrigation with IoT, this framework offers a solution to optimize water usage, mitigate crop deterioration due to unpredictable rainfall, and minimize water wastage in agriculture. The system's integration with smartphones facilitates enhanced control and monitoring, empowering farmers to make informed decisions regarding irrigation scheduling. This unified approach not only enhances crop yield but also contributes to sustainable agricultural practices in the face of escalating water scarcity and evolving climatic challenges.

Abbreviations

Food and Agricultural Organization (FAO)
 Gross Domestic Product (GDP)
 Pakistan Council of Research in Water Resources (PCRWR)
 Precision Agriculture (PA)
 Solar Photovoltaic System (SPV)
 Printed Circuit Board (PCB)
 Integrated Development Environment (IDE)
 Passive Infrared Sensor (PIR)
 Photovoltaic Cell (PVC)
 Pulse Width Modulation (PWM)
 Light-Dependent Resistor (LDR)
 Automatic Functional Block (AFB)
 Global System for Mobile Communications (GSM)
 Short Message Service (SMS)
 Liquid Crystal Display (LCD)
 Internet of Things (IoT)
 High-Efficiency Irrigation Systems (HEIS)
 Wireless Sensor Networks (WSN)

Keywords: Scarcity of Water, Manual Irrigation Systems, Wireless Sensor Network Technology, GSM Module.

Introduction:

Agriculture plays a pivotal role in global economies, contributing significantly to GDP and ensuring food security. Yet, it's also a major consumer of water, drawing 70% of the world's freshwater for irrigation purposes on 25% of croplands. With climate change and a growing

population, the strain on resources, particularly water, crucial for farming is intensifying. Predictions indicate a population surge to 9.7 billion by 2050, escalating the demand for both nutritious food and water. To meet this demand, the Food and Agricultural Organization (FAO) foresees a more than 50% increase in irrigated food production, requiring a 10% rise in water use efficiency, provided improvements are made in water productivity. Agriculture is widely recognized as the fundamental pillar of human existence, serving as the primary provider of essential sustenance in the form of food grains and various raw resources. The agricultural sector in Pakistan plays a crucial role in driving economic growth, accounting for approximately 24% of the country's Gross Domestic Product (GDP). Moreover, it serves as the primary source of income for a significant portion of the rural population. The agricultural sector in Pakistan is currently faced with the substantial problem of enhancing crop yield in order to meet the demands of a rapidly expanding population [1].

As available arable land remains fixed, optimizing water and land resources becomes imperative for sustaining the future populace. Understanding methods to enhance water use efficiency and generate substantial water savings while increasing yields becomes paramount. Water use efficiency in irrigated agriculture gauges the ratio of estimated irrigation water needs to the actual water withdrawn. It's a metric applicable across various scales, from plant and field levels to larger schemes, basins, and even at a country scale. Agronomists, however, often define water use efficiency in terms of crop yield per unit of water utilized in production. This metric has gained considerable attention due to fluctuating water scarcity influenced by climate change. The competition for limited water resources from other economic sectors necessitates a reassessment of agricultural water usage by experts, irrigation engineers, and policymakers. To meet the challenges of diminishing land and water allocations for agricultural production, innovative approaches in water management and systems must be embraced. Precision agricultural technologies stand out as crucial tools for achieving higher water use efficiency.

The diminishing access to and quality of natural resources is significantly impacting crop yields in the short and long term. Pakistan is currently contending with a severe water shortage, positioning it as the fourth most water-stressed nation globally. The International Monetary Fund's research indicates Pakistan is the third most affected country regarding water scarcity. The Pakistan Council of Research in Water Resources (PCRWR) highlights a decline in surface water availability, dropping below 1000 cubic centimeters per capita, with forecasts predicting a further decrease. Researchers estimate that by 2040, Pakistan will face the most severe water scarcity in the Southeast Asia region. The predominant method of irrigating agricultural land in Pakistan is through a canal system [2]. However, it's important to note that within this system, water availability is confined to just a quarter of the year due to the absence of storage dams. The issue of water wastage within Pakistan's irrigation system exacerbates the existing scarcity crisis. Conventional irrigation practices result in a significant loss of water due to unregulated methods. With agriculture consuming a vast 96% of surface water, there's an urgent need to adopt more efficient water usage practices in this sector. Achieving this goal requires technological advancements and the automation of irrigation systems tailored to the specific needs of various crops [3].

Pakistan's agricultural sector heavily relies on monsoonal precipitation, dictating its production patterns. Unfortunately, rainfall in the country has become increasingly unpredictable due to climate change. As highlighted by research, over 75% of the total precipitation occurs within a narrow window of four months, spanning from June to October. Given this concentrated timeframe, it becomes crucial to plan effectively to conserve water for the remaining eight months [4]. Plants need water to thrive, yet they often face either too little or too much irrigation. This study introduces an affordable, smart irrigation approach that addresses plants' precise water needs. This method not only conserves water but also enhances

plant health and boosts crop yield. The "more crop per drop" concept targets food security by optimizing water usage in agriculture [5].

The effectiveness and affordability of the suggested intelligent crop monitoring and irrigation system in boosting crop yields while optimizing water resources for farming have been confirmed. Implementing this irrigation method allows plant growth even in areas with scarce water, bolstering resilience against natural calamities. To ensure the success of this study, critical factors such as minimal power usage, sufficient water provision, and a reliable crop irrigation system need emphasis, especially given the challenges posed by climate fluctuations, water shortages, limited arable land, and low yields per acre [6]. This study focuses on developing and improving a smart crop monitoring and self-sufficient watering system controlled via a mobile app. Its primary goal is to enhance agricultural practices through several key strategies. Firstly, it aims to streamline field labor, reducing the number of workers required. Secondly, it will efficiently manage water and electricity, boosting overall effectiveness. Additionally, it will implement water-saving techniques to maximize production while minimizing water usage. Moreover, by reducing manual intervention in irrigation, it aims to increase irrigation rates. Lastly, it seeks to protect plants from fungal infections, ensuring their health. The system also includes features to protect crops from potential threats like unauthorized access and fire incidents, enhancing farm security [7].

The study exhibits qualities that make it a sustainable and practical solution for improving agricultural and irrigation efficiency. Its electrical components run on a solar-charged battery, offering a cost-effective means for real-time monitoring in distant agricultural fields. Leveraging Bluetooth, GSM, and Wiles network technologies, this smart crop monitoring and irrigation system is both affordable and user-friendly. Its robustness and efficiency empower local farmers to remotely oversee their fields and make informed decisions based on real-time data accessible through the mobile application [8].

The current study aims to conduct an extensive review of existing literature to delve deeper into the topic of Precision Agriculture (PA). The origins of precision farming can be traced back to the 1980s, primarily in developed nations like Canada, the United States, and various Western and European countries. Precision farming involves leveraging technology and concepts to efficiently handle the diverse and specific variations within agricultural systems, ultimately aiming to improve crop yield and enhance environmental factors' quality. Over the past thirty years, precision agriculture has experienced substantial expansion and worldwide adoption, largely credited to its positive impact on advancing agricultural methodologies [9]. The fusion of technology with farmers' expertise brings numerous advantages, including improved crop health, effective water management, and heightened food security. In their study, researchers introduced a system employing various image-processing techniques for irrigation control. This system entails capturing an image and then transmitting it to a server using GSM technology [10]. The proposed system employed a microcontroller to analyze pH levels, soil type, temperature, humidity, and soil moisture through dedicated sensors. Furthermore, it integrated a Solar Photovoltaic System (SPV) and a mobile water tank. This method showcased a notable contribution to conserving energy and water resources. It also emphasized its capacity for consistent and automated plant irrigation, reducing the necessity for manual involvement [11].

In a conducted study, an advanced micro-irrigation system was developed, comprising multiple components such as an Arduino UNO, a soil moisture sensor, a 12V motor, a relay diode, and a battery. This setup gathered data from soil moisture sensors and then administered irrigation to the soil in a manner that prevents both overwatering and underwatering risks. Specifically designed for irrigation and flood control, this system was evaluated on sandy and clay soil types, demonstrating impressive water conservation capabilities [12]. In a study conducted an automated irrigation system utilizing IoT sensors was developed. The system was

designed to generate alerts when the water level falls below or exceeds a predetermined threshold. In a study conducted a solar-powered automatic irrigation control system was suggested, which operates by monitoring the soil moisture content. The study employed ZigBee technology within wireless sensor networks for the purpose of monitoring many controllable parameters, including temperature, soil moisture, and air humidity. In a recent study conducted an advanced irrigation system was introduced [13]. This system utilizes semantic data modeling and sensor-based information to make intelligent decisions. The semantic model utilizes many parameters such as crop type, water requirements, and soil type to estimate the optimal irrigation strategy. This estimation is further refined by including real-time sensor readings, enabling the irrigation system to be controlled dynamically [14].

The majority of the systems discussed in the literature are experimental in nature, with limited field testing. Consequently, these systems are not currently viable for widespread commercial application by local farmers. The cost of commercially available options is prohibitively high for even economically progressive farmers in emerging countries such as Pakistan and India. There exists an urgent requirement to establish an affordable and functional smart irrigation system that can effectively and sustainably harness water resources [15]. The smart system being proposed is founded on the principle of detecting and analyzing fluctuations in soil moisture levels, in conjunction with pertinent environmental conditions, with the aim of enhancing water productivity. The implementation of this approach has the potential to yield reductions in both labor and energy expenses [16]. The present study employed a standardized approach to investigate the materials and methods used in the research.

Materials and Method:

Needs Assessment and Requirement Analysis:

The methodology commenced with a comprehensive assessment of Pakistan's agricultural landscape, particularly focusing on the challenges posed by water scarcity in the region of Sialkot. Engaging local farmers was pivotal in gaining crucial insights into technological accessibility and understanding the specific agricultural necessities.

Framework Design and Integration:

Following the needs assessment, the methodology proceeded with meticulous design and integration of the framework components. This involved the strategic selection and seamless integration of sensors essential for monitoring soil moisture, weather conditions, and various crop growth stages. An integrated IoT architecture was meticulously crafted, encompassing wireless sensor networks and smartphone applications to ensure efficient communication within the system [17] [18].

Prototype Development and Testing:

The subsequent phase involved the meticulous development of the prototype, entailing the integration of hardware and software components. Sensors, microcontrollers, and smartphone applications were intricately woven together to form a functional prototype. Rigorous testing and calibration processes were executed to ensure precise data collection and reliable system functionality [19].

Field Trials, Validation, and User Engagement:

Deploying the prototype in Sialkot's agricultural fields marked the initiation of field trials and validation. Calibration of sensors facilitated real-time data collection, capturing crucial information concerning soil moisture, weather patterns, and crop conditions necessary for optimized irrigation scheduling. Continuous user engagement enabled the collection of valuable feedback, guiding enhancements for system optimization [20].

Evaluation, Optimization, and Cost-Benefit Analysis:

A critical phase involved the meticulous evaluation of the system's performance. Parameters such as water savings, crop yield improvements, and overall system efficiency were

rigorously assessed. Incorporating user feedback and data analysis findings, iterative improvements were made to enhance system efficiency and user-friendliness. Additionally, a comprehensive cost-benefit analysis was conducted to ascertain the system's viability and affordability for Pakistani farmers [21].

Documentation, Dissemination, and Knowledge Sharing:

Finally, the methodology culminated in thorough documentation of the entire developmental process, trial outcomes, and system performance evaluations. Knowledge dissemination occurred through publications, workshops, and training sessions, empowering local farmers with insights and practical knowledge regarding the benefits and utilization of the developed framework [17][18][19][21].

The Proposed System of Blocks:

The system under consideration comprises six distinct functional blocks, namely the Power Supply Block, Main Block, Acquisition Block, Monitoring Block, Automatic Functional Block, and Communication Block. The power supply block is a component that provides electrical energy to other devices or systems [22]. It is responsible for converting the input voltage into the appropriate output voltage required by the connected This block comprises several components, including a Photovoltaic Cell (PVC), battery charging mechanism, adapter, potential transformer, filter capacitor, resistance, and bridge. The primary objective of the aforementioned block is to ensure a consistent and uninterrupted provision of electrical power to all other blocks. The primary purpose of the power supply is to transform the electrical load from the current source into usable energy, ensuring that the output voltage, current, and frequency are suitable for the intended application. In the suggested system, it is imperative to incorporate a regulator that guarantees a consistent power supply of precisely 12 volts [23].

The Primary Focus or Central Component:

The block in question includes variable resistances, an NPN transistor 80945, LEDs, and the Arduino-UNO microcontroller, serving as the core hardware of the project. The built board is fitted with digital and analog input/output pins linked to expansion boards (shields) and other circuits [24]. It boasts 14 digital pins, six of which support Pulse Width Modulation (PWM) outputs, and six analog pins. These pins interface with the IDE via USB. The device can be powered through a USB cable or a 9-volt external battery, accommodating voltages between 7 and 20 volts. This primary block interfaces with sensors, a communication module, a monitoring block, and a relay pump. The Arduino-UNO microcontroller's key role involves receiving data from sensors and processing it based on predefined instructions coded into the microcontroller [25].

The "acquisition block" embodies a pivotal stage in the knowledge or skill acquisition process. It encompasses various sensors such as temperature, humidity, rain, water level, PIR (Passive Infrared), soil moisture, and gas sensors. This phase involves the measurement of physical and electrical phenomena like voltage, current, temperature, pressure, and sound using a microcontroller. Sensors detect and gauge environmental attributes, transmitting signals to a microcontroller for subsequent processing. The microcontroller then acts on instructions derived from the data gathered by these environmental sensors. Among the sensors included in this block are a Soil Moisture Sensor, a Light-Dependent Resistor (LDR) sensor, a Passive Infrared Sensor (PIR), a Temperature Sensor, a rain sensor, a Humidity Sensor, and a gas and smoke sensor [26].

The Soil Moisture Sensor also known as a soil hygrometer sensor, specializes in gauging soil moisture levels. It detects and measures the moisture content within the soil, making it a valuable tool for experimentation across academic disciplines like agricultural science, soil science, horticulture, environmental science, biology, and botany. This sensor comprises a pair of electrodes inserted into the soil, facilitating moisture level detection by analyzing the current flow between them. The soil's resistance to this current indicates its moisture content.

On the other hand, the temperature sensor is designed for precise temperature measurements. This type of sensor quantifies thermal or cold energy emitted by a source. In our investigations, we utilized a resistive temperature detector to ensure accuracy. The temperature sensors, part of integrated circuit-based temperature sensors, are renowned for their high precision. The voltage output directly correlates with the temperature in degrees Celsius ($^{\circ}\text{C}$), covering a range from -55 to $+55$ $^{\circ}\text{C}$.

The DHT11 Humidity Sensor:

The system's implementation integrates a DHT11 sensor to measure humidity and temperature. This sensor, cost-effective and reliable, operates between 3.5V and 5.0V, capturing humidity. A rain sensor, detecting rainfall by resistance-based strips and operating at 5 volts, measures precipitation. The LDR detects light intensity, demonstrating varied output based on light exposure, operating between 3.5V and 5.0V. A PIR sensor identifies motion within 20 to 30 feet, detecting a 360-degree angle from 3.5V to 5.0V. The gas sensor identifies various gases within 200 to 10,000 parts per million (ppm) concentration using a 5V DC supply.

The system includes an LCD panel to display sensor values and the pump's status. An Automatic Functional Block (AFB) manages automated irrigation with a relay, solenoid valve, 12V DC irrigation pump, and buzzer. The buzzer alerts for intruders or fire incidents. The communication block, using Bluetooth (HC-05) and GSM, transmits data to a mobile app. The GSM module, powered by a SIM, allows remote monitoring and control via a mobile application.

The circuitry, simulated using LT spice, comprises sensors for temperature, rain, humidity, PIR, LDR, soil moisture, gas, smoke, and more. The microcontroller, with 14 digital and 6 analog pins, manages these sensors. It uses regulated 5V and 12-20V supplies for sensors and Arduino, respectively, converting analog signals to digital via ADC.

The second component of the system is the main board, which comprises an Arduino Uno 328ATMEGA that is directly interconnected with all other components of the system. This component is responsible for executing all processing and operations. The Arduino Uno controller is comprised of a total of 20 pins, with 14 of them designated for digital functionality and the remaining 6 serving as analog inputs. As previously mentioned, the microcontroller is responsible for establishing connections with all sensors. The third constituent of the block diagram comprises a range of sensors, including those for soil moisture, temperature, humidity, gas and smoke, and rain, as well as PIR and LDR. The sensors are responsible for quantifying environmental parameters inside the surrounding environment and transmitting the obtained information to a microcontroller. The fourth component of the system comprises a relay and a buzzer. The relay functions as a mechanism like a button or switch, which regulates the activation or deactivation of the pump. The buzzer serves as an auditory signal to the end user, specifically the farmer, in the event of an error or alert triggered by impostor detection or fire detection. When an animal enters the field, the motion is detected by the PIR sensor, triggering the activation of the buzzer. This serves as an indication to the farmer that an intruder has entered the field, potentially posing a threat to the crops. In the event of a fire incident, the gas sensor will transmit signals, triggering the activation of the buzzer to alert the farmer. Furthermore, these signals are also transmitted to the farmer's mobile device via a mobile application.

The fifth component of the system comprises a communication module and associated technologies. The transport of data from an Arduino Uno microcontroller to a mobile application is facilitated through the utilization of Bluetooth technology. Technology plays a significant role in various aspects of modern society. One notable application of technology is the utilization of the Global System for Mobile Communications (GSM) for message alerts. The mobile application provides a real-time display of sensor readings on the farmer's cell phone. The microcontroller is configured to operate in two distinct modes, namely auto and manual. In

autonomous mode, a microcontroller makes decisions by executing pre-programmed instructions that are contingent upon external conditions. In the manual mode, the system remains in a state of readiness, awaiting instructions from the user, who assumes the role of a farmer. Farmers have the option to submit commands through two distinct methods: utilizing a mobile application or employing an alert system.

Wireless network technology is being utilized for the purpose of communication. The primary objective of the system is to effectively monitor and regulate the optimal volume of water flowing through the irrigation system by means of a mobile application. The sensors are utilized to quantify the various environmental parameters that impact crop irrigation, including temperature, humidity, soil moisture, and precipitation. Subsequently, these measurements are transmitted to the microcontroller via a signal. The microcontroller is responsible for receiving data from sensors in order to facilitate subsequent processing. Upon completion of the processing, the system proceeds to transmit suitable Short Message Service (SMS) notifications to the farmer, providing updates on the irrigation status of various plots. This method facilitates farmers in making well-informed decisions in a timely manner, eliminating the need for physical visits to the field. This method aims to mitigate water waste, enhance agricultural output, and alleviate the labor burden on farmers through the integration of technological interventions. Figure 1 illustrates the flow chart of the proposed system.

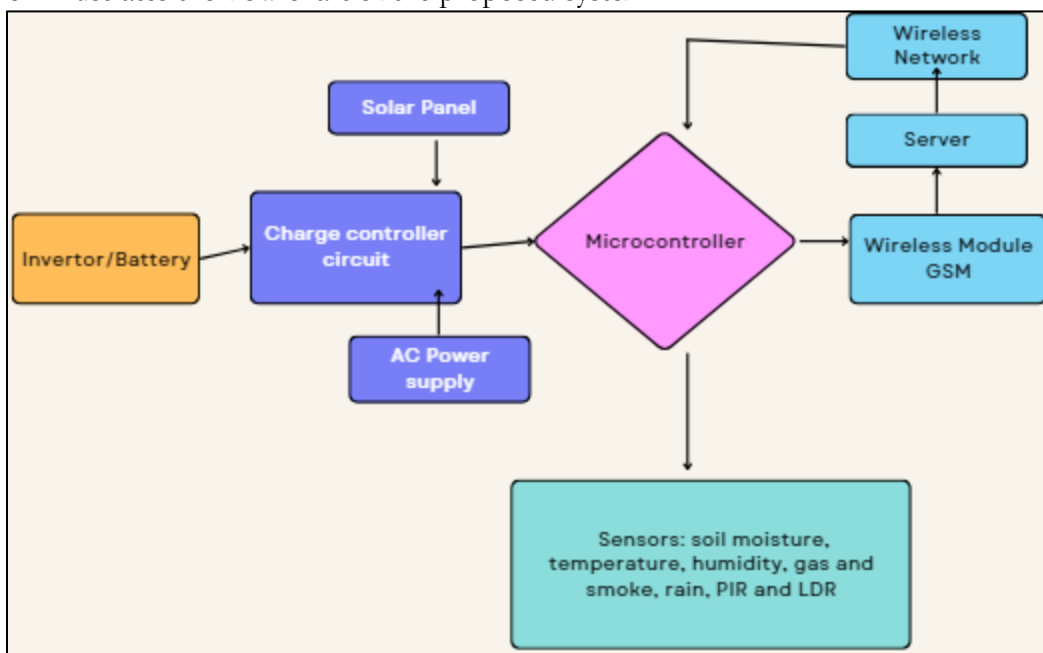


Figure 1. Block Diagram of proposed System

Results and Discussion:

A flow chart diagram is a visual representation that depicts the sequence of steps or processes involved in a particular system, procedure, or algorithm. It is commonly used in several fields. The initial step involves the examination of the power supply. Following the examination of the power supply, the subsequent procedure is verifying that all sensors are adequately powered and delivering accurate data. Sensors are utilized to quantify various environmental characteristics, and afterwards transmit these measurements to the microcontroller. The microcontroller employs wireless network technology to transmit these values to the farmer's cell phone via a mobile application. Farmers have the ability to engage with the system through two distinct modes: manual and automatic. In the manual mode, the farmer makes decisions based on the values obtained from sensors. In the autonomous mode, the microcontroller makes determinations regarding the activation or deactivation of the pump by relying on pre-programmed instructions.

Following the configuration of sensors and microcontroller, a simulation of the proposed system was conducted. The sensor results are visually presented on the Liquid Crystal Display (LCD).

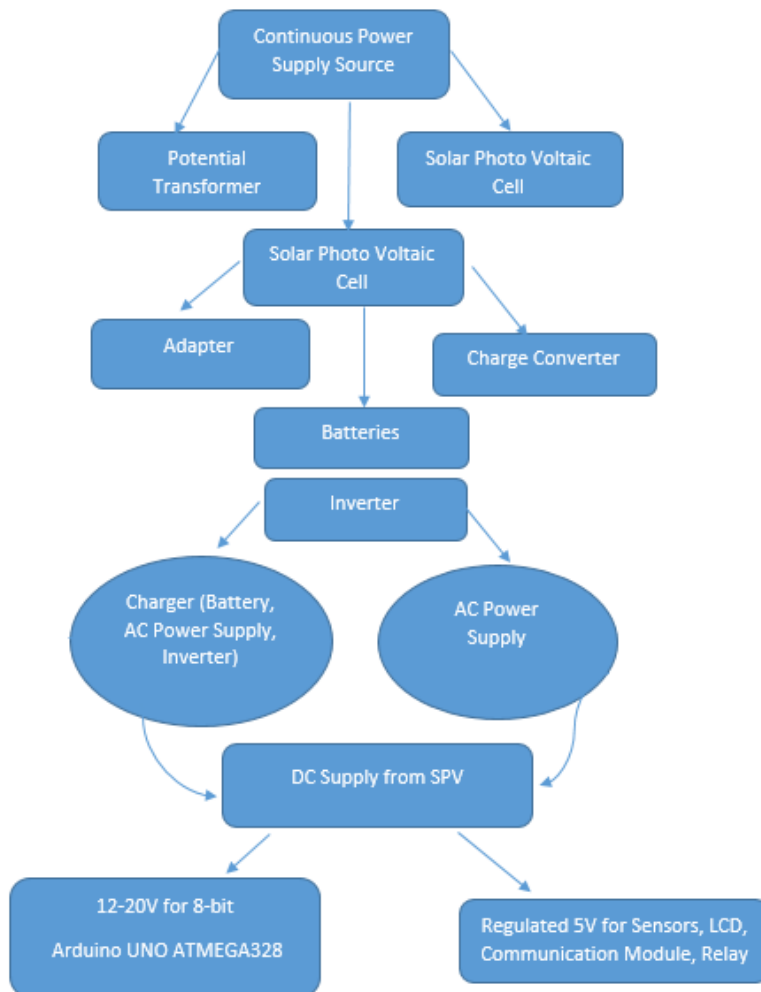


Figure 2. Flowchart diagram of the proposed system

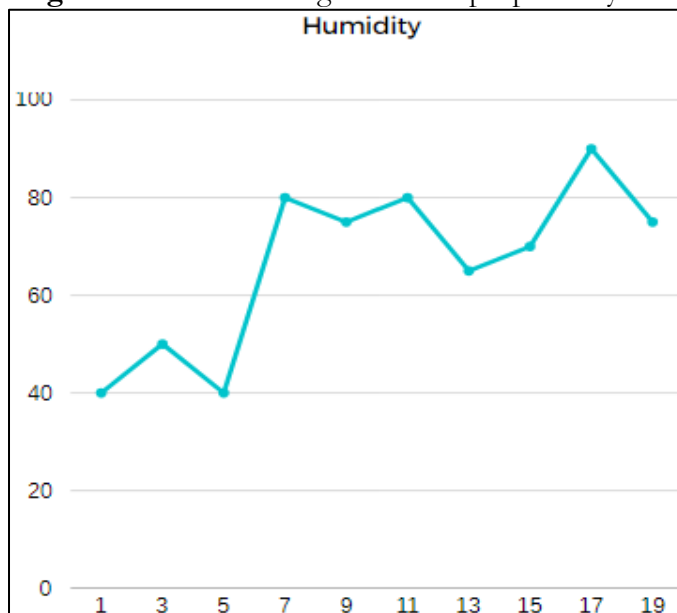


Figure 3: Graphical Representation of Humidity and Temperature Sensor Values

To conduct an experimental assessment of the system, we installed sensors within a one-acre plot of wheat crop and established a range of environmental conditions. These variables included water levels below and over the threshold, the application of fake rain through sprinklers, and the manipulation of temperature levels throughout the cropping season. The LCD of the smart irrigation system displays the real-time values of the sensors. Figure 3 depicts humidity and temperature sensor values. The water pump is effectively regulated by the system in accordance with the readings obtained from the sensors. The aforementioned values are also exhibited on the farmer's mobile device via a mobile application. The farmer is able to establish a remote connection with the farm, enabling them to monitor and manage the pump using a mobile application.

Conclusion:

The implementation of a sensor-based framework for precision irrigation scheduling represents a significant stride toward optimizing water resources in agriculture. This approach integrates cutting-edge sensor technologies with irrigation practices, aiming to enhance water efficiency while maintaining or improving crop yields. By utilizing sensors that monitor soil moisture levels, weather conditions, and plant requirements in real-time, this framework enables precise and data-driven decision-making in irrigation scheduling. It empowers farmers to apply water precisely where and when needed, minimizing wastage and optimizing water usage. The accuracy and immediacy of sensor data allow for responsive adjustments in irrigation, ensuring that crops receive the appropriate amount of water at the right time, promoting healthier plant growth while avoiding over-irrigation. In order to provide timely notifications to the end users, specifically farmers, the system employs GSM technology for transmitting text messages, commonly referred to as SMS, as depicted. The system aims to facilitate field irrigation and measure various environmental data. The system under consideration comprises six distinct blocks, including the power supply block, main block, acquisition block, monitoring block, automatic functioning block, and communication block. A smart crop monitoring and irrigation system can serve as a highly efficient solution for individuals seeking to preserve water and address electricity shortages in regions with ample solar availability. The technology effectively identifies potential risks in the field, including physical imposters, as well as smoke and other gases in the event of a fire, and afterward generates an alarm. The irrigation system has the capability to be regulated via an Arduino digital pin using a mobile application. The implementation of an automatic irrigation system is a technology that offers economic advantages and cost-effectiveness, as it efficiently manages water resources to enhance agricultural productivity.

The advantages of such a sensor-based system extend beyond efficient water usage. Improved crop health and yield are direct outcomes of providing plants with optimal moisture levels, reducing water stress, and preventing waterlogging. Additionally, the conservation of water resources aligns with sustainable agricultural practices, contributing to environmental preservation and the long-term viability of farming operations. However, the successful implementation of this framework requires considerations beyond technological aspects. Factors such as farmer education and training in utilizing sensor data, cost implications of acquiring and maintaining sensors, and ensuring compatibility with different crop varieties and soil types are vital for widespread adoption and efficacy.

Recommendations:

In light of the current situation, it is imperative to propose a set of policy recommendations that can effectively address the challenges. In the context of Pakistan, where agriculture plays a pivotal role in the economy, the utilization of contemporary technology is vital in order to effectively harness sustainable agricultural output resources.

Here are recommendations for optimizing water resources through a sensor-based framework for precision irrigation scheduling:

Education and Training Programs:

Implement comprehensive educational programs to familiarize farmers with sensor technologies and data interpretation. Training initiatives can empower farmers to effectively utilize sensor data for precise irrigation scheduling, maximizing its benefits.

Affordable Sensor Technology:

Facilitate access to cost-effective sensor technologies and promote their affordability. Encouraging research and development initiatives focused on creating affordable yet efficient sensors can enhance adoption rates among farmers, especially small-scale or resource-limited ones.

Customization and Adaptability:

Foster the development of sensor systems that are adaptable to diverse crop varieties, soil types, and farming practices. Customizable sensor technologies cater to different agricultural settings, ensuring widespread applicability and adoption.

Policy Support and Incentives:

Governments and agricultural authorities should offer incentives, subsidies, or financial support schemes to encourage farmers to invest in sensor-based irrigation systems. Favorable policies, such as tax incentives or grants, can accelerate adoption rates and support the integration of this technology into farming practices.

Knowledge Sharing Platforms:

Establish platforms for knowledge sharing and collaboration among farmers, researchers, and technology developers. Creating forums or networks where stakeholders can exchange experiences, best practices, and innovations can accelerate learning and adoption.

Research and Development:

Encourage ongoing research and development initiatives to enhance sensor technology and data analysis algorithms. Continual innovation can improve sensor accuracy, reliability, and integration capabilities, further optimizing irrigation practices.

Infrastructure Development:

Support the creation of necessary infrastructure, such as reliable connectivity and data management systems, to ensure the seamless operation and accessibility of sensor-based irrigation systems.

Awareness Campaigns:

Launch awareness campaigns to highlight the environmental and economic benefits of sensor-based precision irrigation. Communicating success stories and tangible benefits can create enthusiasm among farmers and stakeholders, driving adoption.

Collaborative Partnerships:

Foster collaborations between academia, technology developers, agricultural institutions, and industry stakeholders. These partnerships can lead to comprehensive solutions, combining expertise from different domains and accelerating advancements in sensor-based irrigation technology. Implementing these recommendations collectively can facilitate the widespread adoption and effective utilization of sensor-based frameworks for precision irrigation scheduling, ultimately optimizing water resources in agriculture and promoting sustainable farming practices.

References:

- [1] J. Marsal, J. Casadesus, G. Lopez, M. Mata, J. Bellvert, and J. Girona, "Sustainability of regulated deficit irrigation in a mid-maturing peach cultivar," *Irrig. Sci.*, vol. 34, no. 3, pp. 201–208, May 2016, doi: 10.1007/S00271-016-0498-4.
- [2] D. S. Intrigliolo and J. R. Castel, "Response of plum trees to deficit irrigation under two crop levels: Tree growth, yield and fruit quality," *Irrig. Sci.*, vol. 28, no. 6, pp. 525–534, 2010, doi: 10.1007/S00271-010-0212-X.
- [3] D. S. Intrigliolo, C. Ballester, and J. R. Castel, "Carry-over effects of deficit irrigation

- applied over seven seasons in a developing Japanese plum orchard,” *Agric. Water Manag.*, vol. 128, pp. 13–18, Oct. 2013, doi: 10.1016/J.AGWAT.2013.06.009.
- [4] A. Naor, M. Peres, Y. Greenblat, Y. Gal, and R. Ben Arie, “Effects of pre-harvest irrigation regime and crop level on yield, fruit size distribution and fruit quality of field-grown ‘Black Amber’ Japanese plum,” *J. Hortic. Sci. Biotechnol.*, vol. 79, no. 2, pp. 281–288, 2004, doi: 10.1080/14620316.2004.11511761.
- [5] R. S. Johnson, D. E. Handley, and K. R. Day, “Postharvest water stress of an early maturing plum,” *J. Hortic. Sci.*, vol. 69, no. 6, pp. 1035–1041, 1994, doi: 10.1080/00221589.1994.11516542.
- [6] T. C. Hsiao, “Plant Responses to Water Stress,” *Annu. Rev. Plant Physiol.*, vol. 24, no. 1, pp. 519–570, Jun. 1973, doi: 10.1146/ANNUREV.PP.24.060173.002511.
- [7] R. S. Johnson, D. F. Handley, and T. M. DeJong, “Long-term Response of Early Maturing Peach Trees to Postharvest Water Deficits,” *J. Am. Soc. Hortic. Sci.*, vol. 117, no. 6, pp. 881–886, Jan. 2019, doi: 10.21273/JASHS.117.6.881.
- [8] H. McCutchan and K. A. Shackel, “Stem-water Potential as a Sensitive Indicator of Water Stress in Prune Trees (*Prunus domestica* L. cv. French),” *J. Am. Soc. Hortic. Sci.*, vol. 117, no. 4, pp. 607–611, Jan. 2019, doi: 10.21273/JASHS.117.4.607.
- [9] E. Garnier and A. Berger, “Testing water potential in peach trees as an indicator of water stress,” *J. Hortic. Sci.*, vol. 60, no. 1, pp. 47–56, Jan. 1985, doi: 10.1080/14620316.1985.11515600.
- [10] F. Kizito et al., “Frequency, electrical conductivity and temperature analysis of a low-cost capacitance soil moisture sensor,” *J. Hydrol.*, vol. 352, no. 3–4, pp. 367–378, May 2008, doi: 10.1016/J.JHYDROL.2008.01.021.
- [11] K. A. Shackel et al., “Plant water status as an index of irrigation need in deciduous fruit trees,” *Horttechnology*, vol. 7, no. 1, pp. 23–29, 1997, doi: 10.21273/HORTTECH.7.1.23.
- [12] K. Y. Choi, E. Y. Choi, I. S. Kim, and Y. B. Lee, “Improving water and fertilizer use efficiency during the production of strawberry in coir substrate hydroponics using a FDR sensor-automated irrigation system,” *Hortic. Environ. Biotechnol.*, vol. 57, no. 5, pp. 431–439, Oct. 2016, doi: 10.1007/S13580-016-0072-2.
- [13] G. H. Hargreaves and R. G. Allen, “History and Evaluation of Hargreaves Evapotranspiration Equation,” *J. Irrig. Drain. Eng.*, vol. 129, no. 1, pp. 53–63, Feb. 2003, doi: 10.1061/(ASCE)0733-9437(2003)129:1(53).
- [14] G. H. Hargreaves, “Defining and Using Reference Evapotranspiration,” *J. Irrig. Drain. Eng.*, vol. 120, no. 6, pp. 1132–1139, Nov. 1994, doi: 10.1061/(ASCE)0733-9437(1994)120:6(1132).
- [15] M. T. A. Saab, I. Jomaa, S. Skaf, S. Fahed, and M. Todorovic, “Assessment of a smartphone application for real-time irrigation scheduling in mediterranean environments,” *Water (Switzerland)*, vol. 11, no. 2, Feb. 2019, doi: 10.3390/W11020252.
- [16] L. Bacci, P. Battista, and B. Rapi, “An integrated method for irrigation scheduling of potted plants,” *Sci. Hortic. (Amsterdam)*, vol. 116, no. 1, pp. 89–97, Mar. 2008, doi: 10.1016/J.SCIENTA.2007.11.005.
- [17] B. Cardenas-Lailhacar, M. D. Dukes, and G. L. Miller, “Sensor-Based Automation of Irrigation on Bermudagrass during Dry Weather Conditions,” *J. Irrig. Drain. Eng.*, vol. 136, no. 3, pp. 184–193, Mar. 2010, doi: 10.1061/(ASCE)IR.1943-4774.0000153.
- [18] L. Miller, G. Vellidis, and T. Coolong, “Comparing a smartphone irrigation scheduling application with water balance and soil moisture-based irrigation methods: Part ii—plasticulture-grown watermelon,” *Horttechnology*, vol. 28, no. 3, pp. 362–369, 2018, doi: 10.21273/HORTTECH04014-18.
- [19] T. Boutraa, A. Akhkha, A. Alshuaibi, and R. Atta, “Evaluation of the effectiveness of an

- automated irrigation system using wheat crops,” *Agric. Biol. J. North Am.*, vol. 2, no. 1, pp. 80–88, Jan. 2011, doi: 10.5251/ABJNA.2011.2.1.80.88.
- [20] S. Tanveer, “Role of Welfare Organizations in Advancing Societal Image,” *Magna Carta*, vol. 1, no. 2, pp. 61–71, 2022.
- [21] R. Cáceres, J. Casadesús, and O. Marfà, “Adaptation of an Automatic Irrigation-control Tray System for Outdoor Nurseries,” *Biosyst. Eng.*, vol. 96, no. 3, pp. 419–425, Mar. 2007, doi: 10.1016/J.BIOSYSTEMSENG.2006.12.002.
- [22] F. R. Miranda, R. E. Yoder, J. B. Wilkerson, and L. O. Odhiambo, “An autonomous controller for site-specific management of fixed irrigation systems,” *Comput. Electron. Agric.*, vol. 48, no. 3, pp. 183–197, Sep. 2005, doi: 10.1016/J.COMPAG.2005.04.003.
- [23] S. K. Luthra, M. J. Kaledhonkar, O. P. Singh, and N. K. Tyagi, “Design and development of an auto irrigation system,” *Agric. Water Manag.*, vol. 33, no. 2–3, pp. 169–181, Jun. 1997, doi: 10.1016/S0378-3774(96)01292-9.
- [24] A. Samperio, M. J. Moñino, A. Vivas, F. Blanco-Cipollone, A. G. Martín, and M. H. Prieto, “Effect of deficit irrigation during stage II and post-harvest on tree water status, vegetative growth, yield and economic assessment in ‘Angelino’ Japanese plum,” *Agric. Water Manag.*, vol. 158, pp. 69–81, Aug. 2015, doi: 10.1016/J.AGWAT.2015.04.008.
- [25] A. Samperio, M. H. Prieto, F. Blanco-Cipollone, A. Vivas, and M. J. Moñino, “Effects of post-harvest deficit irrigation in ‘Red Beaut’ Japanese plum: Tree water status, vegetative growth, fruit yield, quality and economic return,” *Agric. Water Manag.*, vol. 150, pp. 92–102, Mar. 2015, doi: 10.1016/J.AGWAT.2014.12.006.
- [26] J. M. Costa, M. F. Ortuño, and M. M. Chaves, “Deficit irrigation as a strategy to save water: Physiology and potential application to horticulture,” *J. Integr. Plant Biol.*, vol. 49, no. 10, pp. 1421–1434, Oct. 2007, doi: 10.1111/J.1672-9072.2007.00556.X.



Copyright © by authors and 50Sea. This work is licensed under Creative Commons Attribution 4.0 International License.